

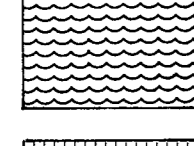
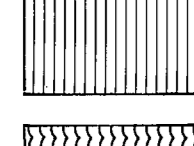





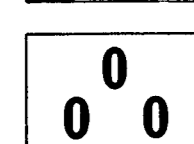
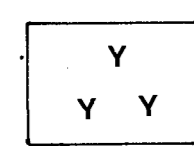






凡例
Regend

- 
 A1. ヨシマコモ群落
Zizania latifolia-Phragmites communis community
- 
 B1. クログワイ亜群落
Eleocharis dulcis sub-community
- 
 C1. カンガレイ変群落
Scirpus triangulatus variant community.
- 
 C2. ヒメガマ-ガマ変群落
Typha latifolia-Typha angusta variant community
- 
 B2. ハス亜群落
Nelumbo nucifera sub-community
- 
 B3. 典型 (ヨシ型)
 Typical community (*Phragmites communis* type)
- 
 B3. 典型 (マコモ型)
 Typical community (*Zizania latifolia* type)
- 
 A2. ヒシウキシバ群落
Pseudoraphis ukishiba-Trapa japonica community
- 
 B4. ガガブターオニバス群落
Euryale ferox-Nymphoides indica sub-community
- 
 B5. 典型
 Typical community
- 
 ホテイアオイ分布域
 Distribution area of *Eichhornia crassipes*
- 
 オオクサキビ分布域
 Distribution area of *Panicum dichotomiflorum*
- 
 クサヨシ分布域
 Distribution area of *Phalaris arundinacea*
- 
 オニバス
Euryale ferox
- 
 カワヤナギ、アカメガシワ
Mallotus japonicus, Salix gilgiana.
-
 開放水域
 Open area
-
 ススキーチガヤ群落
Imperata cylindrica-Miscanthus sinensis community
-
 ススキーヨモギ群落
Artemisia japonica-Miscanthus sinensis community

川池の植生図
Vegetation Map of Kawaike
(Hydrophyte community)